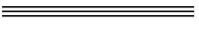

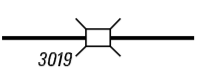
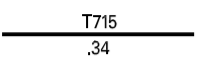







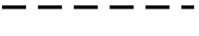


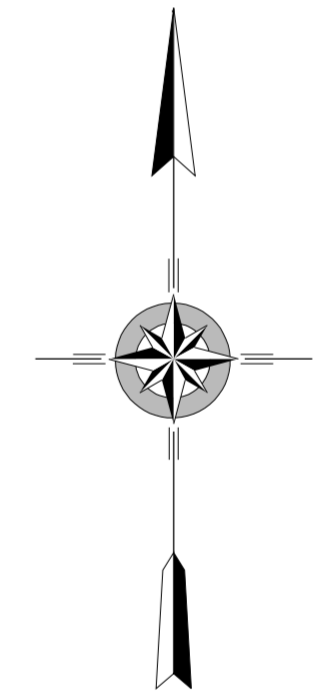
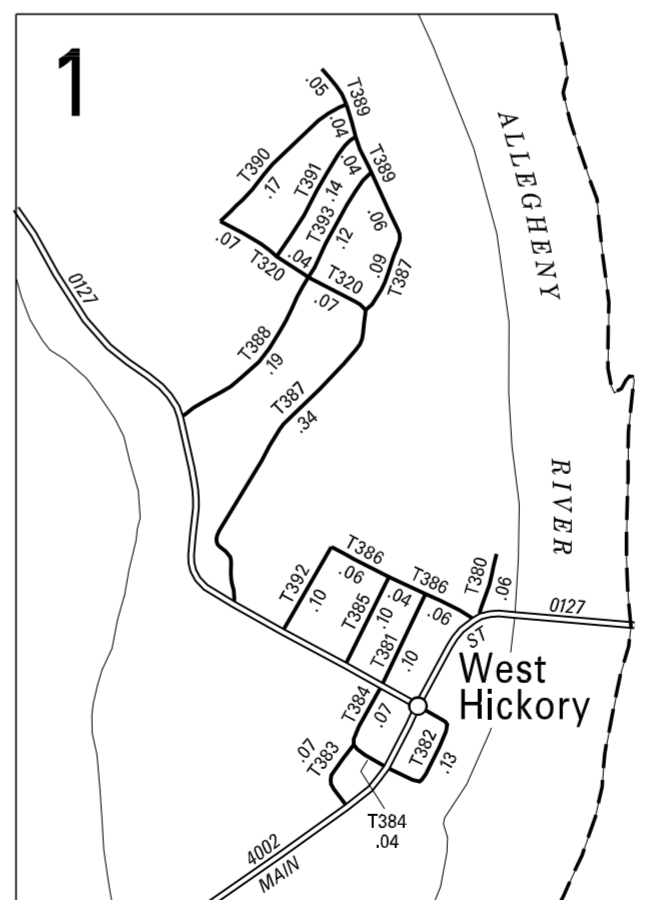
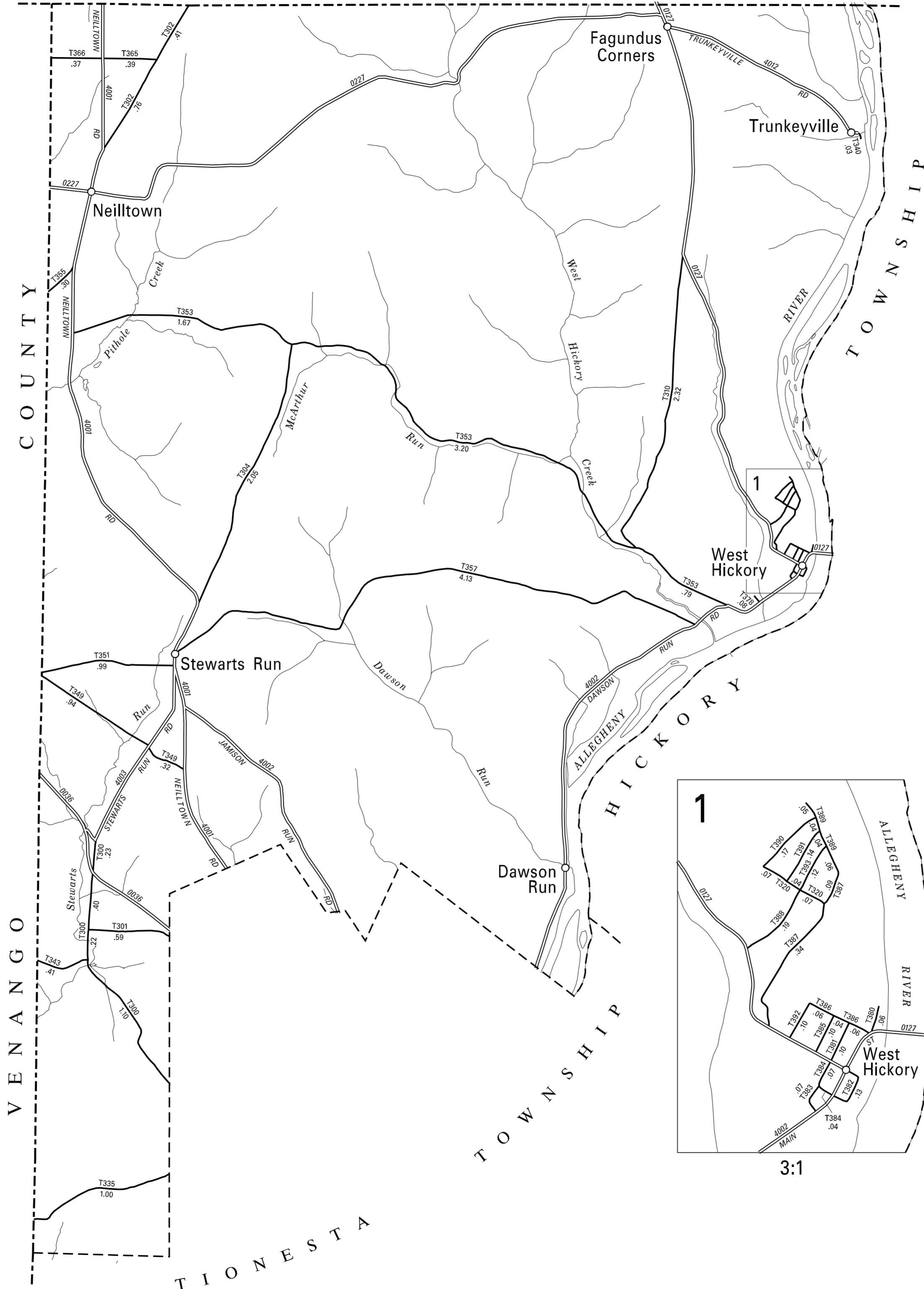


WARREN COUNTY

LEGEND

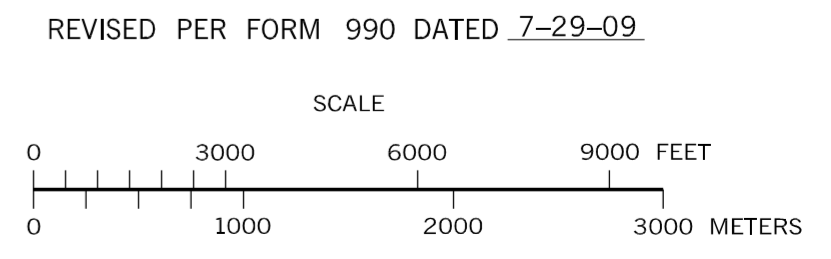
-  LIMITED ACCESS HIGHWAY
-  STATE ROUTE AND NUMBER
-  STATE MAINTAINED BRIDGE ON TOWNSHIP ROAD
-  TOWNSHIP ROAD, NUMBER AND SEGMENT LENGTH IN MILES
-  IMPASSABLE TOWNSHIP ROAD
-  OTHER ROAD
-  RAILROAD (IN SERVICE)
-  RAILROAD ABANDONED (TRACK RETAINED)
-  STATE BOUNDARY
-  COUNTY BOUNDARY
-  TOWNSHIP BOUNDARY
-  CITY OR BOROUGH BOUNDARY
-  MUNICIPAL BUILDING
-  SPLIT MILEAGE BETWEEN MUNICIPALITIES

TOTAL MILES	
Township Road System	24.95
State Highway System	26.71
Total	51.66



HARMONY
SECOND CLASS TOWNSHIP MAP
FOREST COUNTY

PREPARED BY THE
PENNSYLVANIA DEPARTMENT OF TRANSPORTATION
 BUREAU OF PLANNING AND RESEARCH
 GEOGRAPHIC INFORMATION DIVISION
 IN COOPERATION WITH THE
 U.S. DEPARTMENT OF TRANSPORTATION
 FEDERAL HIGHWAY ADMINISTRATION
 MUNICIPAL CODE 27 203



- 300 DORY CARSON RD
- 301 BALL HILL RD
- 302 CHAPMAN RD
- 304 FOGLE FARM RD
- 310 PREACHER HILL RD
- 320 LEASE RD
- 335 EMICK RD
- 340 TRUNKEYVILLE RD
- 343 CASHUP RD
- 349 SHIELDS HILL RD
- 351 GREEN HILL RD
- 353 MCARTHUR RUN RD
- 355 PIKE RD
- 357 TANK HILL RD
- 365 MCFATE RD
- 366 CARSONVILLE RD
- 378 HOLLOW RD
- 380 FERRY LA
- 381 ANN ST
- 382 DEPOT ST
- 383 CENTER CIRCLE ST
- 384 WALNUT ST
- 385 PEARL ST
- 386 BRIDGE ST
- 387 CRESTMONT RD
- 388 CEMETERY RD
- 389 SCENIC DR
- 390 RESERVOIR RD
- 391 TWIN OAKS RD
- 392 ORCHARD ST
- 393 HAWTHORNE RD